

RESOLUTION NO. 2648

A RESOLUTION INITIATING ACTION TO TRANSFER JURISDICTION OF WASHINGTON COUNTY ROADS, NW MEEK ROAD FROM NW SEWELL ROAD TO SUNSET HIGHWAY 26 AND NW SEWELL ROAD FROM NW MEEK ROAD TO +/- 3300 FEET NORTHERLY OF NE EVERGREEN ROAD.

WHEREAS, ORS 373.270(6) provides a mechanism to transfer jurisdiction of County roads within a city to a city; and


WHEREAS, the City Council of the City of Hillsboro has determined it necessary, expedient and in the best interest of the City to acquire jurisdiction over certain County roads or parts thereof to the same extent that it has over other public street and alleys of the City.

NOW, THEREFORE, THE CITY OF HILLSBORO RESOLVES AS FOLLOWS:


Section 1. The City Council of the City of Hillsboro, Oregon hereby requests the Board of Commissioners of Washington County, Oregon, transfer jurisdiction of those County roads, described and depicted in Exhibit "A" and "B" attached hereto to the City of Hillsboro; said request to be granted or denied within one year of execution of this resolution.

Section 2. This resolution is effective immediately upon adoption.

Approved and adopted by the Hillsboro City Council at a regular meeting held on the 1st day of October 2019.



Steve Callaway, Mayor

ATTEST: 

Amber Ames, City Recorder

EXHIBIT "A"
PAGE 1 OF 1

- 1. NW MEEK ROAD – C.R. A-66**
FROM NW SEWELL ROAD TO SUNSET HIGHWAY 26

ITEM NO. 1 OF PAGE 1 OF EXHIBIT "B"

All of County Road A-66 lying between the Northerly extension of the west right-of-way line of County Road 609 (NW Sewell Road) and Meek Centerline Station 2744+77.32 P.C., as shown on Survey number 31,003, Washington County Survey Records. Said road being situated in the Southeast and Southwest one-quarters of Section 16, T1N, R2W, W.M.

- 2. NW SEWELL ROAD – C.R. 609**
FROM NW MEEK ROAD TO ± 3300 FEET NORTHERLY OF NE EVERGREEN ROAD

ITEM NO. 2 OF PAGE 1 OF EXHIBIT "B"

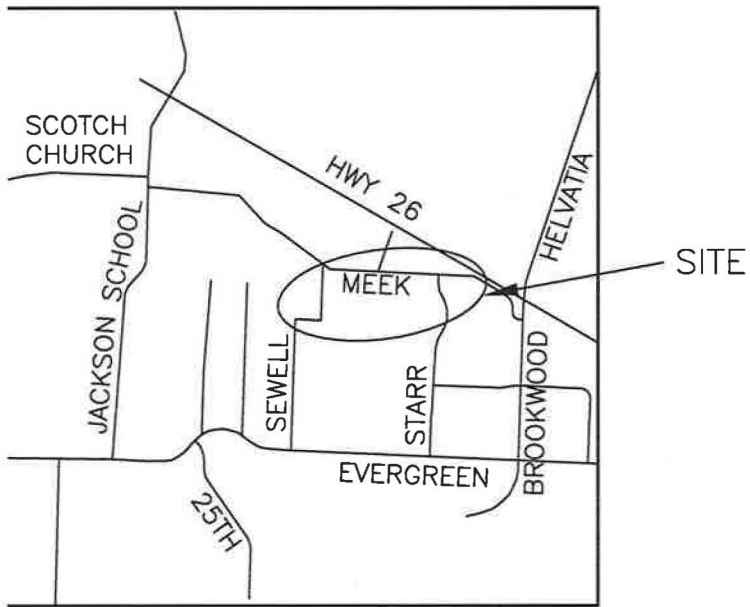
All of County Road No. 609 lying between the westerly extension of the South line of that property described in deed document number 2018-054219, Washington County Book of Records and the terminus of said road. Said road being situated in the Southwest one-quarter of Section 16, the Southeast one-quarter of Section 17, the Northeast one-quarter of Section 20, and in the Northwest one-quarter of Section 21, T1N, R2W, W.M.

TRANSFER OF JURISDICTION

C.R. 3324 T/J

NW MEEK ROAD

NW SEWELL ROAD



VICINITY MAP



NOT TO SCALE