

MEETING OF JUNE 10, 1963

COUNCIL CHAMBER

983rd MEETING

The nine hundred eighty-third regular meeting of the Council of Milwaukie, was held on the tenth day of June, 1963.

The meeting was called to order by Mayor Joseph M. Bernard, Jr.

Present: Mayor Joseph M. Bernard, Jr.; Councilmen Robert Richmond Theron Sedgwick, Walter Freeman and Charles Renard; City Manager Leonard H. Mullan, Assistant Manager Max Thompson; City Attorney John O. Sheldahl and Clerk Ellen Martin.

The minutes of the nine hundred eighty-second regular meeting of the Council, held on the thirteenth day of May, 1963, were approved as written.

The minutes of a special meeting of the Council, held on the fourteenth day of May, 1963, were approved as written.

The minutes of a special meeting of the Council, held on the twenty-seventh day of May, 1963, were approved as written.

City Recorder, R. E. Osborne, came before the Council and reported on the case of Martha Hauser, owner of Lots 8 and 9, Block 2, Masonmead, who had requested that she be excused the penalty of the assessment on Lot 9, as follows:

The property was assessed for the Area "D" Ardenwald sewer; Assessment Roll No. 92, July 20, 1962. Certified notice, receipt requested, was sent on May 24, 1962. Certified Notice returned to Recorder by Postman June 11, 1962. Recorder telephoned Mrs. Hauser residence. No answer.

July 10, 1962, notice warning that penalty would be levied, was sent by regular mail, was not returned to the Recorder.

May 13, 1963, Mrs. Hauser paid the assessment, penalty and interest in full on Lot 8.

May 13, 1963, Mrs. Hauser appeared before the Council and requested that the penalty against Lot 9 be excused stating that she had not received notice of the assessment.

It was moved by Sedgwick and seconded by Richmond that the penalty, in the amount of \$51.28, on the assessment against Lot 9, Block 2, Masonmead be excused. Motion carried and so ordered.

It was moved by Sedgwick and seconded by Richmond that Mrs. Hauser be permitted to bond the assessment for Lot 9, Block 2, Masonmead, and that the Recorder be authorized to antedate the Bond to July 20, 1962. Motion carried and so ordered.

Mr. Fred Weber came before the Council and stated that he had made every effort to purchase land from Mr. O. J. Jensen, in order to extend Brookside Drive, in Tarrybrook to Johnson Creek Boulevard, and requested permission to make a change in his plat of Tarrybrook, and extend Brookside Drive into Roswell Street, which would involve a change of grade in the east dead end of Roswell Street. It was moved by Freeman and seconded by Renard that the Manager be authorized to have the Engineer make a survey of the area and an estimate of costs to make this change. Motion carried and so ordered.

Mayor Bernard made the following Proclamation:

PROCLAMATION

WHEREAS, there are approximately twenty-nine hundred blind persons in the State of Oregon, and

WHEREAS, these people are greatly handicapped, and

WHEREAS, THEY HAVE BEEN ENTITLED TO SELL WHITE CANES TO RAISE FUNDS TO FURTHER THEIR AID TO THE BLIND,

NOW THEREFORE I PROCLAIM THAT JUNE 16 TO JUNE 22, SHALL BE WHITE CANE WEEK IN MILWAUKIE, OREGON.

A letter from the Milwaukie Planning Commission, in which they recommended a zone change from 3-R-1 to Commercial Zone for two tracts of land at Linwood and Railroad Avenues. It was moved by Renard and seconded by Richmond that this matter be tabled at this time. Motion carried and so ordered.

The Mayor opened the hearing on the question of the withdrawal of properties recently annexed by Ordinance 975 (O'Gorman) from the Clackamas Water District and called for objection to the same. There was no person present who made objection and no written objection had been received. The Mayor declared the hearing closed.

The Mayor opened the hearing on the question of withdrawing properties annexed by Ordinance No. 973 from the Wichita Zone district and called for objection to the same. There was no person present who made objection and no written objection had been received. The Mayor declared the hearing closed.

The Mayor opened the hearing on the question of the withdrawal of properties annexed by Ordinances No. 959, 973, 975, from the Milwaukie Rural Fire Protection District and called for objection to the same. There was no citizen present who made objection and no written objection had been received. The Mayor declared the hearing closed.

An appeal to the Council, requesting that Zone 3-R-2 SPECIAL, on a part of Tax Lot 6, Geo Wills D.L.C. (Renard property) be changed back to Zone 3-R-1, was read. Councilman Renard asked to be excused from the Council table. Mr. Frank Santos, Attorney, representing the owners of properties in the Replat of Cole Addition stated to spot zone was defeating the purpose of zoning and planning, that zone 3-R-2 SPECIAL on this one piece of property was spot zoning, that the type of buildings proposed to be placed on the property (4 duplex and 1 single family houses) would depreciate the sale value of adjacent properties and therefore the zone should be changed back to 3-R-1 zone.

Mr. George VanBergen, Attorney, representing Charles and Mary Renard, stated that the zone was changed on Feb. 11, 1963, therefore the time for appeal to the Council on this question is long past; therefore Mr. Renard has the right to use his property in accordance with the requirements of Zone 3-R-2 SPECIAL.

Mr. Santos then requested that the building permits, issued to Mr. Renard, to build duplex dwellings on this property, be revoked. There was discussion on the matter, between the Council and citizens present. It was moved by Freeman and seconded by Sedgwick that this matter be tabled. A called vote showed the following result: Ayes: Sedgwick and Freeman. Nays: Richmond and Renard. The motion did not carry.

The Mayor declared a recess and requested that this question be discussed by the Attorneys and the Council, and between the owners of properties in the Replat of Cole Addition and the Council. The Mayor reconvened the Council. It was moved by Freeman and seconded by Richmond that the Council affirm the recommendation of the Planning Commission and grant the permit to Mr. Renard to build four two-family and one one-family dwellings on the property. A called vote showed the following result. Ayes: Sedgwick, Richmond, Freeman. Nays: None. The Mayor did not vote.

Manager Mullan reported that the owners of properties along 26th Street and 28th Street, south of Lake Road, had requested that the question of sewers along these streets be reopened. It was moved by Richmond and seconded by Sedgwick that the following Resolution be adopted.

#### RESOLUTION NUMBER 19-1963

A resolution declaring the intention of the Council of the City of Milwaukie, Oregon, to construct SANITARY SEWERS along 26th Street from Gino Lane southerly to a point in the division line between Tax Lots 291 and 106-1, WHITCOMB D.L.C., 28th Street from Lot 3, Block 2 HOESLY'S LAKE# SIDE ADDITION, to its southerly terminus and along Lakeside Avenue from 28th Street to its westerly terminus, AND TO CONSTRUCT A LIFT STATION to pump sewage from these sanitary sewers to the trunk sewer in Lake Road.

WHEREAS: the Council of the City of Milwaukie, Oregon, deems it expedient and necessary to construct sanitary sewers along 26th Street from Gino Lane southerly to a point in the dividing line between Tax Lots 291 and 106-1, Whitcomb DLC, along 28th Street from Lot 3, Block 2, Hoesly's Lakeside Addition and along Lakeside Ave. from 28th Street to its westerly terminus, ALSO to construct a sewage lift station and pressure line to carry sewage from these sanitary sewers to the trunk line sewer in Lake Road, and

WHEREAS, the Council of the City of Milwaukie, has required from the City Engineer, plans and specifications for approximate improvement to accomplish the above and an estimate of the cost of the work to be done, and

WHEREAS, the City Engineer has heretofore filed such plans and specifications and estimates in the office of the City Recorder,

BE IT THEREFORE RESOLVED by the Council of the City of Milwaukie that the above mentioned plans, specifications and estimates of the City Engineer now on file with the City Recorder are found to be satisfactory and are hereby approved.

BE IT FURTHER RESOLVED that the Council of the City of Milwaukie does hereby declare its intention and purpose to make such improvement, and the location and kind of improvement being as follows:

By the construction of sanitary sewers, and all things necessary in the construction thereof, all to be done in accordance with the plans and specifications now on file in the office of the City Recorder, which plans and specifications hereby are referred to and made a part of this Resolution.

By the construction of a SEWAGE LIFT STATION, and all things necessary in the construction thereof, all to be done in accordance with plans and specifications now on file with the City Recorder, which plans and specifications hereby are referred to and made a part of this Resolution.

By the construction of a sewage pressure line and all things necessary in the construction thereof, all to be done in accordance with plans and specifications now on file with the City Recorder, and which plans and specifications hereby are referred to and made a part of this Resolution.

Said sanitary sewers to be constructed along the following lines and between the following termini:

26th STREET, from Gino Lane southerly to a point in the dividing line between Tax Lots 291 and 106-1, LOT WHITCOMB D.L.C.

28th STREET, from Lot 3, Block 2, BOESLY'S LAKESIDE ADDITION to its southerly terminus.

LAKESIDE AVENUE, from 28th Street to its westerly terminus.

THAT THE DISTRICT LIABLE TO BE ASSESSED FOR THE AFORESAID IMPROVEMENT IS AS FOLLOWS:

LOTS 4 to 13, inclusive, BLOCK 1, HOESLY'S LAKESIDE ADDITION.  
 LOTS 3 to 14, inclusive, BLOCK 2, HOESLY'S LAKESIDE ADDITION.  
 LOT 1, BLOCK 3, HOESLY'S LAKESIDE ADDITION  
 LOTS 1 and 2, BLOCK 4, HOESLY'S LAKESIDE ADDITION  
 TAX LOTS 106-7, 106-3-1, 210-1-1, 210-1, 291 and 106-1, LOT WHITCOMB D.L.C.

THE ENGINEER'S ESTIMATE OF COSTS OF THE SANITARY SEWERS, LIFT STATION AND PRESSURE LINE AS LISTED ABOVE IS AS FOLLOWS:

THE ESTIMATED COST OF SEWERS, including prorated cost of lift station and pumping equipment, is as follows:

26th STREET:

\$675.00 plus \$100.00 (for laterals from sanitary sewer to property line) \$775.00 per each Tax Lot to be assessed, as follows:

Tax Lots 106-7, 106-3-1, 210-1-1, 201-1,  
 WHITCOMB D.L.C.

28th STREET AND LAKESIDE AVENUE:

\$410.00 plus \$100.00 (for laterals from the sanitary sewer to the property line) \$510.00 per each lot assessed in HOESLEY'S LAKESIDE ADDITION

Apartment to be placed on Tax Lots 291 and 106-1, total sum of \$9,700.00

TOTAL COST IN PLACE \$23,000.00

That an assessment will be levied on all lots and parcels of land within such proposed improvement district, in proportion to the amount to which each lot or parcel of land will be benefitted.

BE IT FURTHER RESOLVED that a written remonstrance against said proposed improvement may be filed with the City Recorder on or before the 24th day of June, 1963.


BE IT FURTHER RESOLVED that the City Recorder of Milwaukie, shall within ten days from the passage of this Resolution, give notice of the passage of this Resolution by causing to be posted notices headed with the title "NOTICE OF SEWER CONSTRUCTION AND LIFT STATION WORK" in three conspicuous places along said above named streets; which said notice shall contain a copy of this Resolution, and shall specify the time in which a remonstrance against said proposed improvement may be filed with the City Recorder.

AN WHEREAS, it is necessary that said improvement be made as soon as possible on account of sewage disposal and drainage conditions in said district; NOW THEREFORE, an emergency is declared to exist and this Resolution shall go into full force and effect immediately upon its adoption.

ADOPTED THIS 10th DAY OF JUNE, 1963.

  
Joseph M. Bernard, Jr., Mayor

ATTEST:

  
R. E. Osborne, Recorder

Motion carried and so ordered.

Manager Mullan read a request for a STOP sign to be placed on Mason Lane at Mason Hill Drive. Mr. Mullan stated that he had viewed the intersection and did not consider it necessary to stop the traffic at the top of the hill, and that there was not much traffic at this intersection. It was moved by Renard and seconded by Freeman that the Council follow the recommendation of the City Manager. Motion carried and so ordered.

Ordinance Number 978 was taken up and read for its first reading. It was moved by Sedgwick and seconded by Richmond that Ordinance No. 978 be passed to its second reading and that it be read at this time by title only. Motion carried and so ordered.

Ordinance Number 978 AN ORDINANCE withdrawing from the Clackamas Water District, Clackamas County, Oregon, that part of said District heretofore annexed to and incorporated within the boundaries of the City of Milwaukie, Oregon was again taken up and read for its second reading and put on its passage with the following result being had. Ayes: Richmond, Sedgwick, Freeman, Renard and Bernard. Nays: None. Ordinance Number 978 passed the Council and was so declared by the Mayor.

Ordinance Number 979 was taken up and read for its first reading. It was moved by Richmond and seconded by Renard that Ordinance Number 979 be passed to its second reading and that it be read at this time by title only. Motion carried and so ordered.

Ordinance Number 979 AN ORDINANCE withdrawing from the Wichita Zoning District, Clackamas County, Oregon, those parts of said District heretofore annexed and incorporated within the City boundaries of the City of Milwaukie, Oregon, was again taken up and read for its second reading by title only and put on its passage with the following result being had. Ayes: Sedgwick, Richmond, Freeman, Renard and Bernard. Nays: None. Ordinance Number 979 passed the Council and was so ordered.

Ordinance Number 980 was taken up and read for its first reading. It was moved by Renard and seconded by Freeman that Ordinance Number 980 be passed to its second reading and that it be read at this time by title only. Motion carried and so ordered.

Ordinance Number 980 AN ORDINANCE withdrawing from the Milwaukie Rural Fire Protection District, Clackamas County, Oregon, those parts of said District, heretofore annexed to and incorporated within the boundaries of the City of Milwaukie, Oregon, was taken up and read for its second reading and put on its passage with the following result being had. Ayes: Richmond, Sedgwick, Freeman, Renard and Bernard. Nays: None. Ordinance Number 980 passed the Council and was so declared by the Mayor.

3 Manager Mullan reported that property owners along 36th Street in Orchard Acres had decided that they would have the street paved, if the City would participate in the cost of pavement. It was moved by Sedgwick and seconded by Richmond that the following Resolution be adopted:

RESOLUTION NUMBER 18-1963

A RESOLUTION DECLARING THE INTENTION OF THE COUNCIL OF THE CITY OF MILWAUKIE OREGON, TO IMPROVE 36th STREET IN THE PLAT OF ORCHARD ACRES BY BLACK-TOP PAVEMENT FROM HARVEY STREET NORTHERLY A DISTANCE OF APPROXIMATELY 444 FEET.

WHEREAS, the Council of the City of Milwaukie, Oregon, deems it expedient and necessary to improve 36th Street, from its intersection with Harvey Street, northerly approximately 444 feet, by Black-top pavement, and

WHEREAS, the Council of the City of Milwaukie has required from the City Engineer, plans and specifications to accomplish the above, and an estimate of cost of the work to be done,

AND WHEREAS, the City Engineer has heretofore filed such plans and specifications, and estimate of costs in the office of the City Recorder,

BE IT RESOLVED BY THE COUNCIL OF THE CITY OF MILWAUKIE, that the above mentioned plans, specifications and estimates of the City Engineer, now on file with the City Recorder are found to be satisfactory and are hereby approved.

BE IT FURTHER RESOLVED that the Council of the City of Milwaukie, Oregon does hereby declare its intention and purpose to make such improvement, the location and kind of improvement being as follows:

By the paving with black-top pavement from curb to curb, 36th Street in the Plat of Orchard Acres from its intersection with Harvey Street, northerly a distance of approximately 444 feet.

THAT THE CITY ENGINEER'S ESTIMATE OF THE WHOLE COST OF THIS IMPROVEMENT IS \$1470.00

THAT THE CITY'S SHARE OF THE COST OF THIS IMPROVEMENT IS THE TOTAL SUM OF \$ 370.00

THAT THE TOTAL COST TO BE SHARED BY THE PROPERTY OWNERS IS THE SUM OF \$1100.00

THAT THE TOTAL COST TO EACH PROPERTY OWNER ALONG THE STREET IS THE SUM OF \$ 100.00

That an assessment district shall be made to pay the cost apportioned to the property owners, for this improvement.


That the assessment district shall be each lot or parcel of land facing 36th Street in Orchard Acres, from its intersection with Harvey Street northerly approximately 444 feet.

BE IT FURTHER RESOLVED that a written remonstrance against said proposed improvement may be filed with the City Recorder on or before the 26th day of June, 1963.

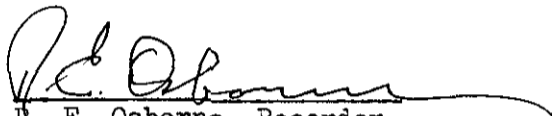
BE IT FURTHER RESOLVED THAT the City Recorder of the City of Milwaukee, shall, within 10 days from the passage of this Resolution, give notice of its passage by causing to be posted notices headed with the title "NOTICE OF STREET IMPROVEMENT WORK, in 3 conspicuous places along said portion of 36th Street; which said notices shall contain a copy of this Resolution, and shall specify the time in which a remonstrance against said proposed improvement may be filed with the City Recorder.

AND WHEREAS, it is necessary that said improvement be made as soon as possible on account of weather conditions, NOW THEREFORE an emergency is declared to exist and this Resolution shall go into full force and effect immediately upon its adoption.

ADOPTED THIS 10th DAY OF JUNE, 1963.

  
Joseph M. Bernard, Jr., Mayor.

ATTEST:

  
R. E. Osborne, Recorder.

Motion carried and so ordered.

Manager Mullan reported that the owners of property along Waverly Heights had contacted him and had requested that the City initiate proceedings to install a trunk line sanitary sewer from a man-hole presently south of Waverly Lane, southerly to the City's interseptor sewer. It was moved by Freeman and seconded by Renard that the City Manager be authorized to have the Engineer's estimates made for this trunk line sewer. Motion carried and so ordered.

It was moved by Richmond and seconded by Sedgwick that the Council approve a twenty cent raise in cost of employees' insurance in Blue Cross. Motion carried and so ordered.

It was moved by Richmond and seconded by Sedgwick that the City accept the offer of a lump sum, from the Clackamas County Library fund to be used as part of the Librarians salary. Motion carried and so ordered.

The Fire Chief's monthly report was read and ordered filed.  
The Police Chief's monthly report was read and ordered filed.  
The Clackamas County Health Department monthly report was read and ordered filed.

Manager Mullan read a request for street lighting along Jackson Street from 42nd Street to Grant Street. It was moved by Richmond and seconded by Freeman that the City Manager be authorized to install the necessary street lights. Motion carried and so ordered.

Manager Mullan read a letter from Cooney, Isaccs & Lord Co. in which they stated that they felt it would be unfair for them to participate in the assessment district for 26th Street and 28th Street sewers; as the cost would be much more than if they put in their own lift station and pressure line.

Manager Mullan read a letter from the State Highway Commission in which they stated that there were no funds available at this time for improvement of Lake Road.

Manager Mullan reported to the Council his findings on the types of deep well water pumps. It was moved by Freeman and seconded by Renard that the City incorporate a right-angle drive pump. Motion carried and so ordered.

The Mayor announced that he had appointed a citizens committee to sit with the Council when a citizens committee from 82nd Street area will discuss with them the matter of sewers and service roads in the development of industrial properties in the southeast area of the City and the southeast areas adjoining the city as follows: John Coursey, Dale Harlan, Dick Ferreira, Frank Fairly and all members of the Planning Commission. Mayor Bernard announced that this committee would meet with the Council on June 24, following the hearings scheduled for that evening.

It was moved by Freeman and seconded by Sedgwick that the following bills be approved and that warrants be drawn for the payment of same. Motion carried and so ordered.

Addressograph-Multigraph Corp.	2.25
American Barricade Co.	24.80
American Photocopy Equip. Co.	42.50
J. M. Bernard's Garage	32.40
Brooks Products, Inc.	23.50
Richard K. Bass	32.50
The Byron Company	488.41
George F. Cake Co.	10.53
Charlton Laboratories, Inc.	120.00
Clackamas County	311.50
Communication Specialists	50.35
L. D. Devoe, M.D.	6.50
Edwards Manufacturing Co.	667.63
Enterprise-Courier	14.40
Franck's Color Center	19.45
G & S Janitor Supplies	24.75
Charles M. Gardner Co.	3.39
Gonzales Road Boring Co.	404.00
Charlie Helwig, Inc.	7.45
Hoesly Furniture Co.	29.50
Jack's Digger Service	18.75
Jim's Window Cleaning Co.	45.00
P.I. Kolik	2.90
Landeem Tractors & Implements	811.32
Library Publishers, Inc.	36.90
W. J. McCreedy Lumber Co.	23.69
Milwaukie Automotive Service	85.37
Milwaukie Electric	7.50
Milwaukie Hardware	22.11
Milwaukie Lumber	7.95
Milwaukie Plumbing & Heating Co.	169.19
Milwaukie Transfer & Fuel Co.	86.77
Minnesota Mining & Manufacturing Co.	23.50
Bernard Muffenbier	155.00
Neptune Meter Co.	30.38
North Clackamas Publishers & Printers Inc.	498.31
Northwest Industrial Laundry Co.	6.00
Olson Bros. Shell Service	153.45
Oregon City Laundry Co.	39.45
The Oregon News Co.	10.27
The Overall Laundry Co.	26.41
Pacific Fence & Wire Co.	175.65
Pacific Northwest Bell	236.21
Pennsalt Chemicals Corp.	112.50
Perry Pharmacy	3.49
Petty Cash	5.67
Pioneer Mercantile Co.	10.79
Portland General Electric Co.	2,767.85
Portland Gravel Co.	22.20
Portland Road & Driveway Co.	456.06
Power Equipment Co.	14.00
Price-Rite Grocery	.69
Pump, Pipe & Power Co.	4.25
Richfield Oil Co.	562.91
Bob Skow, Inc.	26.30
Southern Pacific Co.	30.00
Schuyler Southwell Agencies, Inc.	27.50
Tire Sales & Service, Inc.	102.22
Water Fund	357.33
Waterworks Supplies Co.	1,069.51
Western Drug Label Co.	67.00
L. A. Wheelwright, M.D.	125.00
Fred Wildy Landscape Service	237.50
Willamette Falls Community Hospital	6.00
Zidell Explorations, Inc.	9.60
North Clackamas County Chamber of Commerce	210.00

Motion carried and so ordered.

It was moved by Sedgwick and seconded by Richmond that the City Manager request the Highway Department to check the traffic along the east side of 99E, from 6 to 9 A.M. and along the west side from 4 to 6 P.M. and that the City Manager check the traffic in Harrison Street looking forward to the need for "No Parking " from Main Street to 21st Street from 4 to 6 P.M. Motion carried and so ordered.

It was moved by Sedgwick and seconded by Freeman that the City Manager be authorized to have Stevens & Thompson make a survey of the area south of Lake Road and East of Kellogg Creek Acres, looking toward a trunk line sewer in the area. Motion carried and so ordered.

On motion duly made and carried the meeting adjourned.

Ellen Martin  
Clerk.

#### SPECIAL MEETING OF JUNE 12, 1963

A special meeting of the Council of Milwaukie was held, following the Budget Committee meeting, on the twelfth day of June, 1963, for the purpose of approving the 1963-1964 City Budget.

The meeting was called to order by Mayor Joseph M. Bernard, Jr.

Present: Mayor Joseph M. Bernard Jr.,; Councilmen Theron Sedgwick Charles Renard, and Walter Freeman; City Manager Leonard Mullan, and Assistant Manager Max Thompson. Absent: Councilman Robert Richmond, Attorney John O. Sheldahl and Clerk Ellen Martin.

It was moved by Sedgwick and seconded by Freeman that the 1963-1964 Budget for the City of Milwaukie be approved as presented by the Budget Committee. Motion carried and so ordered.

It was moved by Renard and seconded by Sedgwick that the City have an election on the twenty-fourth day of June, 1963 for the purpose of presenting the budget, over the six percent limitation, to the registered voters for their approval and that the following Resolution be adopted. Motion carried and so ordered.

#### RESOLUTION NUMBER 20-1963

A RESOLUTION PROVIDING FOR THE CALLING OF A SPECIAL ELECTION IN THE CITY OF MILWAUKIE, OREGON, ON THE 24th DAY OF JUNE, 1963, FOR THE PURPOSE OF SUBMITTING TO THE LEGAL VOTERS OF THE CITY OF MILWAUKIE, OREGON, THE QUESTION OF AUTHORIZING AND DIRECTING THE CITY COUNCIL OF SAID CITY TO INCLUDE IN THE BUDGET AND LEVY THE SUM OF \$232,021.60 FOR THE FISCAL YEAR 1963-1964 FOR THE GENERAL CITY PURPOSES, WHICH AMOUNT EXCEEDS THE CONSTITUTIONAL SIX PER CENT LIMITATION ON TAXATION SET FORTH IN SECTION 11, ARTICLE XI OF THE CONSTITUTION OF OREGON, AND WHICH AMOUNT IS IN ADDITION TO ALL OTHER TAXES LEVIED.

WHEREAS, the City Council and the duly constituted Budget Committee of the City of Milwaukie, Oregon, has determined that it is necessary and advisable that there be included in the budget and levy for the fiscal year 1963-1964 for the general city purposes the sum of \$232,021.60, and which amount exceeds the constitutional six per cent limitation on taxation set forth in Section 11, Article XI of the Constitution of Oregon; and

WHEREAS, before said amount so exceeding said constitutional limitation can be included in the budget and levy, it is necessary to submit the matter to the legal voters of the City of Milwaukie, Oregon, for the purpose of seeking their authorization and approval; now therefore,

BE IT RESOLVED BY THE CITY COUNCIL OF THE CITY OF MILWAUKIE, OREGON, that there shall be submitted in the manner prescribed in this Resolution to the legal voters of the City of Milwaukie, Oregon, at a special election to be held on the 24th day of June, 1963, for their approval or rejection, the following proposition: