

MEETING OF APRIL 11, 1966

COUNCIL CHAMBER

1030th Meeting

The one thousand thirtieth regular meeting of the Council of Milwaukie was held on the eleventh day of April, 1966.

The meeting was called to order by Mayor Robert Richmond at 7:40 p.m., with the following Councilmen present:

- | | |
|---------------------------|-------------------|
| Robert E. Richmond, Mayor | James M. Howard |
| Edgar Fuller | Paul J. Slominski |
| Donald W. Graf | |

Also present:

- Fred C. Dyer, City Manager
- George Van Bergen, City Attorney

INVOCATION

The invocation was given by Pastor Bernie Harris, Assembly of God Church, 10680 Grant Street.

APPROVAL OF MINUTES

It was moved by Howard, seconded by Slominski that the minutes of the regular meeting held March 28, 1966, be approved as mailed.

CORRESPONDENCE

A letter was read notifying the Council of a regional meeting of the League of Oregon Cities, to be held on Thursday, April 28. All Councilmen were encouraged to attend.

A letter from Griffenhagen-Kroeger was read advising that the cost of a job classification plan and salary study would be \$1,900. If an administrative study is requested, it would be made for an additional \$600.

It was moved by Howard, seconded by Fuller, that this matter be tabled. Motion carried and so ordered.

CITIZEN PARTICIPATION

Mr. Paul Hamaker, owner of property located at 3334 Olsen Street, Milwaukie, addressed the Council concerning a delinquent sewer assessment, and requested that the penalty be waived. It was moved by Howard, seconded by Slominski, that the penalty be not waived, and that Ordinance No. 470 be followed as directed. Motion carried and so ordered.

Mr. Boyd Jossy, architect for the City Library, came before the Council and advised that the work was completed with the exception of the changing of a showcase light. The Council advised that upon completion of the work, notice be given to the Council and final payment would be authorized.

RESOLUTION - Cogswells First Addition

It was moved by Howard and seconded by Fuller that Resolution No. 17-1966, be adopted as read. Motion carried and so ordered.

RESOLUTION NUMBER 17-1966

A RESOLUTION DECLARING THE INTENTION OF THE COUNCIL OF THE CITY OF MILWAUKIE, OREGON, TO CONSTRUCT SANITARY SEWERS AND TRUNK LINE SEWERS IN COGSWELLS FIRST ADDITION TO THE TOWN OF MILWAUKIE AND TAX LOTS 107 AND 108 OF LOT WHITCOMB D.L.C. IN SECTION 36, T. 1S., R. 1E. W.M.

WHEREAS, the Council of the City of Milwaukie, Oregon, deems it expedient and necessary to construct sanitary sewers in Cogswells First Addition and Tax Lots 107 and 108 of Lot Whitcomb D.L.C.

AND TO CONSTRUCT SERVICE LATERALS from said sanitary sewer to the property line where such service laterals are requested.

CCB102

AND WHEREAS, the Council of the City of Milwaukie, Oregon has required from the City Engineer, plans and specifications for approximate improvement to accomplish the above and an estimate of the cost of the work to be done,

AND WHEREAS, the City Engineer has heretofore filed such plans, specifications and estimates in the office of the City Recorder,

BE IT THEREFORE RESOLVED by the Council of the City of Milwaukie, Oregon, that the above mentioned plans, specifications and estimates of the City Engineer now on file with the City Recorder are found to be satisfactory and are hereby approved.

BE IT FURTHER RESOLVED that the Council of the City of Milwaukie, Oregon does hereby declare its intention and purpose to make such improvement, and the location and kind of improvement being as follows:

By the construction of sanitary sewers, and all things necessary in the construction thereof, all to be done in accordance with plans and specifications now on file with the City Recorder, which plans and specifications hereby are referred to and made a part of this Resolution.

By the construction of a trunk line sewer, and all things necessary in the construction thereof, all to be done in accordance with plans and specifications now on file with the City Recorder, which plans and specifications hereby are referred to and made a part of this Resolution.

That the district liable to be assessed for the aforesaid improvement is as follows:

Beginning at a point S. 31° 30' W., 100.0 feet from the northeasterly corner of Tract D Cogswells First Addition, a duly recorded subdivision in Section 36, T. 1S., R. 1E. W.M., thence N. 57° 53' W. parallel and 100.0 feet distant from Lake Road as it now exists, 1207.14 feet to a point in the easterly line of Hoesley's Lake Side Addition, a duly recorded subdivision in Section 36, T. 1S., R. 1E. W.M., said point being S. 31° 30' W., 100.0 feet from the northeasterly corner of Hoesley's Lake Side Addition; thence S. 31° 30' W. along the easterly boundary of Hoesley's Lake Side Addition, 706.14 feet to a point; thence S. 57° 53' E., 250.14 feet to a point in the westerly line of Tract A of Cogswells First Addition; thence S. 79° 34' E., 257.16 feet to a point in the westerly boundary of Tract 3 Cogswells First Addition; thence N. 84° 25' 40" E., 182.92 feet to a point; thence S. 42° 13' 25" E. 136.51 feet to a point in the westerly boundary of Tract C of Cogswells First Addition; thence S. 50° 27' 45" E. 232.27 feet to a point in the westerly boundary of Tract D, Cogswells First Addition; thence N. 31° 30' E. along the westerly boundary of Tract D, 46.15 feet to a point; thence S. 63° 19' 30" E., 210.74 feet to a point in the easterly boundary Tract D, Cogswells First Addition; thence N. 31° 30' E. along the easterly boundary of Tract D to the point of beginning.

That the City Engineer's estimate of cost per each square foot of property lying within the hereinabove described territory which will be benefited by the trunk line sewer, is the sum of \$0.03.

That the City Engineer's estimate of the probable cost of such improvement is the sum of TWENTY THOUSAND (\$20,000.00) DOLLARS.

That an assessment will be levied on all lots and parcels of land within such proposed improvement district, in proportion to the amount to which each lot or parcel of land will be benefited.

BE IT FURTHER RESOLVED that a written remonstrance against said proposed improvement may be filed with the City Recorder on or before the 25th day of April, 1966.

BE IT FURTHER RESOLVED that the City Recorder of Milwaukie, shall, within ten days from the passage of this Resolution, give notice of the passage of this Resolution by causing to be posted notices headed with the title NOTICE OF SEWER CONSTRUCTION WORK in three conspicuous places along the said above named street; which said notice shall contain a


copy of this Resolution, and shall specify the time in which a remonstrance against said proposed improvement may be filed with the City Recorder.

AND WHEREAS, it is necessary that said improvement be made as soon as possible on account of sewage disposal and drainage conditions in said district; NOW THEREFORE an emergency is declared to exist and this Resolution shall go into full force and effect immediately upon its adoption.

ADOPTED THIS 11th DAY OF APRIL, 1966.


Robert E. Richmond, Mayor

ATTEST:


R. E. Osborne, Recorder

CORRESPONDENCE

A letter signed by four residents of the Guilford Drive area was read, requesting that the petition originally submitted to the City requesting the installation of sewers in the Guilford Drive area be reconsidered as the six month period had elapsed since first presented.

After discussion, it was moved by Graf, seconded by Howard, that the City Manager be instructed to set up an informal informative meeting with the residents of Guilford Drive advising them of the cost of sewer installation and other pertinent information, to determine if there are at least 50% of the people interested in petitioning the Council for the sewers. Motion carried and so ordered.

PROPOSED SEWER LINE - Industrial Park Area

The Manager informed the Council that Omark Industries was interested in constructing sewers in their area and through the Industrial Park area, and would like to have the feeling of the Council as to their tying into the present sewer line along Lake Road.

It was moved by Slominski, seconded by Howard, that the Manager advise Omark that the Council is interested in the sewer plan as outlined and that further study be made by the City Manager, Engineer, and Attorney, with their recommendation to be made at a future meeting. Motion carried and so ordered.

(Recess was called at 9:10 p.m.)

Meeting reconvened at 9:30 with all members present.

MEMO - Planning Commission

A memo was read from the Planning Commission recommending that the zone be changed from 3-R-1 to 3-R-2 SPECIAL on Application #66-6, T. L. 96-1, Parcel I and II, Lot Whitcomb D.L.C., applicant - Fred Sirianni.

It was moved by Howard, seconded by Graf, that the recommendation of the Planning Commission be accepted. Motion carried and so ordered.

MEMO - Civil Service Commission

Memo from the Civil Service Commission recommending that City employees' salaries be increased as of the 1st of July, 1966, approximately 5%, and that the Library Pages' salaries be increased to comply with the State Minimum Wage Law of \$1.25 per hour.

It was moved by Fuller, seconded by Howard, that this recommendation be referred to the City Budget Committee for their consideration and study. Motion carried and so ordered.

CCB102

WATER SYSTEM - Cedar Crest Area

City Engineer Daigle informed the Council that the water system in the Cedar Crest area is inadequate at the present time, and summer coming on would create even more of a problem. He gave several proposals that would remedy the situation; one being the securing of a 16" line from Oak Lodge District, with the water being supplied by Clackamas County Water District.

It was moved by Slominski, seconded by Graf, that the City Manager and Engineer, meet with Oak Lodge and Clackamas Water Districts and report their findings back to the Council as soon as possible. Motion carried and so ordered.

SIDEWALKS - DOWN TOWN AREA

Manager brought to the attention of the Council the fact that many of the downtown sidewalks were in need of repair and questioned whether the Council desired them to be taken care of as needed or if it was felt that this all tied in with the general development plan of the downtown area.

It was the feeling of the Council that this was an administrative matter that should be taken care of as necessary.

AGREEMENT - JAYCEES

It was moved by Fuller, seconded by Graf, that the agreement presented to the Council for the leasing of the 1936 Seagraves Pumper Fire Truck to the Jaycees for a 2 year period, at a total rental of \$1.00, be signed by the Mayor. Motion carried and so ordered.

WATER SYSTEM - Hillside Park

The City has been requested by the Housing Authority of Clackamas County that a change be made either in the billing of water to this development with that for domestic use being billed at the minimum rate for a 4" water meter; otherwise, have the present 6" meter replaced with a 4" meter, thereby lowering the minimum service charge on the domestic service. The City would then be responsible for the water provided for fire protection in the area.

It was moved by Graf, seconded by Howard, that this matter be tabled until the Manager can prepare a comprehensive report to submit to the Council for their study. Motion carried and so ordered.

STORM DRAINS - Mason Hill Drive

Petition was submitted and read requesting that Mason Hill Drive be improved by storm drains and that an assessment district be formed to pay for this improvement. Petition was signed by: Mr. and Mrs. Jerome Schwabb, 4743 Mason Hill Dr.; Mr. and Mrs. Henry Hepburn, 4703 Mason Hill Dr.; John L. Sanders, 4710 Mason Hill Dr.; Mr. and Mrs. Basil Graham, 4714 Mason Hill Dr.; R. W. Spielman, 4723 Mason Hill Dr.; Mr. and Mrs. Melvin Sweet, 4733 Mason Hill Dr.; Mr. and Mrs. Marion E. Paullin, 4744 Mason Hill Dr.; Donald C. Craig, 4731 S. E. Mason Lane.

It was moved by Graf, seconded by Fuller, that the Engineer be authorized to prepare a design and cost study of storm drains and sanitary sewers.

RESOLUTIONS - ORDINANCE

It was moved by Howard, seconded by Slominski, that Resolution No. 18-1966, be adopted as read. Motion carried and so ordered.

RESOLUTION NUMBER 18-1966

A RESOLUTION PROVIDING FOR THE CALLING OF A PUBLIC HEARING BEFORE THE COUNCIL OF THE CITY OF MILWAUKIE, OREGON, ON THE QUESTION OF ANNEXING CERTAIN TERRITORY SURROUNDED BY THE CORPORATE LIMITS AND BOUNDARIES OF THE CITY OF MILWAUKIE, CLACKAMAS COUNTY, OREGON, DIRECTING PUBLICA-

TION AND POSTING OF NOTICE OF SUCH HEARING.

WHEREAS, the City Council of the City of Milwaukie, Oregon, has determined that there exists within the corporate limits of said City and completely surrounded by the boundaries of said City, certain tracts of land and territory which are not a part of the City of Milwaukie, Oregon, and which have never been heretofore annexed to the City of Milwaukie, Oregon, and

WHEREAS, the tract of land and territory hereinabove referred to are described as follows:

A parcel of land in the George Wills D.L.C. located in Sec. 30, T. 1 S., R. 2 E., of the W.M., Clackamas County, Oregon, being a part of Lot 1, a part of Lot 2 and part of Lot 18, Gibson's Subdivision of the J. A. Logan Tract and an adjacent Tract, being more particularly described as follows:

Beginning at the intersection of the southerly line of Lot 1, said Gibson's Subdivision, with the North line of Section 30, T. 1 S., R. 2 E., of the W.M., which point is North 89°, 14' West 764.94 feet and South 0° 03' West 954.80 feet and North 86° 55' 50" West 268.67 feet and North 62° 28' 50" West 899.23 feet from the Northeast corner of said George Wills D.L.C.; thence South 89° 25' 40" West a distance of 64.50 feet to the westerly line of Lot 18;

1. Thence South 24° 14' West along the westerly line of Tract 18, 268.94 feet more or less to a point in the North boundary line of Johnson Creek Blvd.

2. Thence South 65° 46' East along the northerly boundary of Johnson Creek Blvd., a distance of 399.81 feet more or less to the easterly boundary of T. L. 1 of Tract 2, of Gibson's Subdivision of the J. A. Logan Tract;

3. Thence North 24°, 14' 00" East along the easterly boundary line of said T. L. 1 of Tract 2, extended a distance of 447.7 feet more or less to the North boundary of Clackamas County.

4. Thence westerly along the North boundary line of Clackamas County to the point of beginning.

WHEREAS, the said tracts of land and territory hereinabove described do not comprise an incorporated city or wholly territory belonging to the State of Oregon or the United States of America, and

WHEREAS, the City Council of the City of Milwaukie, Oregon, has determined that it is not for the best interests of the inhabitants of said City, nor the inhabitants of the land and territory so surrounded by the boundaries of said City but not annexed thereto that such tracts of land and territory continue to exist as territory not annexed to and made a part of the City of Milwaukie, Oregon, and

WHEREAS, the City Council of Milwaukie, Oregon, now deems it advisable to hold a public hearing on the question of annexation of the above described property;


NOW, THEREFORE, BE IT RESOLVED BY THE CITY COUNCIL OF THE CITY OF MILWAUKIE, OREGON, that the 9th day of May, 1966, is hereby fixed as the date, the hour of 8:00 o'clock p.m., Pacific Daylight Time is hereby fixed as the time and the Council Chamber of the City Hall, 926 Main Street, Milwaukie, Oregon, is hereby fixed as the place for a public hearing to be held by the City Council of the City of Milwaukie, Oregon, to hear objections and remonstrances to the annexation of the hereinabove mentioned property, if any.

BE IT HEREBY FURTHER RESOLVED, that the City Recorder of the City of Milwaukie, Oregon, be and he hereby is directed and ordered to cause notices of proceedings and the public hearing to be had thereon to be published and posted and the date, time, place and purpose of said hearing to be published once each week for two successive weeks prior to the date of such hearing in the Milwaukie Review, a newspaper of general circulation in said City, and that he further cause notices of


CCB102

the date, time, place and purpose of said hearing to be posted in four public places within the City of Milwaukie, Oregon, for a like period of time.

ADOPTED THIS 11th DAY OF APRIL, 1966.


Robert E. Richmond, Mayor

ATTEST:


R. E. Osborne, City Recorder

It was moved by Slominski, seconded by Graf, that Resolution No. 19-1966, be adopted as read. Motion carried and so ordered.

RESOLUTION NUMBER 19-1966

A RESOLUTION PROVIDING FOR THE CALLING OF A PUBLIC HEARING BEFORE THE COUNCIL OF THE CITY OF MILWAUKIE, OREGON, ON THE QUESTION OF ANNEXING CERTAIN TERRITORY SURROUNDED BY THE CORPORATE LIMITS AND BOUNDARIES OF THE CITY OF MILWAUKIE, CLACKAMAS COUNTY, OREGON, DIRECTING PUBLICATION AND POSTING OF NOTICE OF SUCH HEARING.

WHEREAS, the City Council of the City of Milwaukie, Oregon, has determined that there exists within the corporate limits of said City and completely surrounded by the boundaries of said City, certain tracts of land and territory which are not a part of the City of Milwaukie, Oregon, and which have never been heretofore annexed to the City of Milwaukie, Oregon, and

WHEREAS, the tract of land and territory hereinabove referred to are described as follows:

A tract of land in Section 30, T. 1 S., R. 2 E. of the W.M., described as follows to-wit:

Beginning at the intersection of the easterly right-of-way boundary of Johnson Creek Boulevard, with the southwesterly right-of-way boundary of the Portland Traction Company in the Northwest 1/4 of the Northwest 1/4 of said Section 30.

1. Thence following the said Boulevard boundary southwesterly 420.0 feet more or less to the northwesterly corner of the present Tax Lot 44, (Dec. 1, 1962), George Wills D.L.C.

2. Thence southeasterly 728.28 feet more or less along the southwesterly boundary of said Tax Lot 44 to the northeast corner of Lot 35, Block 2, Terry Brook No. 5, a Subdivision of record.

3. Thence South 1° 11' 20" West 220.40 feet to the northwest corner of Lot 31, Block 2, Terry Brook No. 5.

4. Thence North 88° 03' 30" East 372.34 feet to the northeast corner of Lot 27, Block 2, Terry Brook No. 5.

5. Thence North 88° 03' 30" East 563.37 feet, the most northerly northeast corner of Lot 19, Block 2, Terry Brook No. 6, a Subdivision of record.

6. Thence continuing easterly on an extension of the North boundary line of said Block 2, 506.7 feet more or less to the southwest corner of Tax Lot 4, of Tract 7, of Gibson's Subdivision of the J. A. Logan tract.

7. Thence northeasterly along the westerly boundary of said Tax Lot 4, 153.77 feet more or less to the southerly right-of-way boundary of Portland Traction Company.

8. Thence northwesterly along southerly boundary of said Portland Traction Company right-of-way to point of beginning.

WHEREAS, the said tracts of land and territory hereinabove described do not comprise an incorporated city or wholly territory belonging to the State of Oregon or the United States of America, and


WHEREAS, the City Council of the City of Milwaukie, Oregon, has determined that it is not for the best interests of the inhabitants of said City, nor the inhabitants of the land and territory so surrounded by the boundaries of said City but not annexed thereto that such tracts of land and territory continue to exist as territory not annexed to and made a part of the City of Milwaukie, Oregon, and

WHEREAS, the City Council of Milwaukie, Oregon, now deems it advisable to hold a public hearing on the question of annexation of the above described property;


NOW, THEREFORE, BE IT RESOLVED BY THE CITY COUNCIL OF THE CITY OF MILWAUKIE, OREGON, that the 9th day of May, 1966, is hereby fixed as the date, the hour of 8:10 o'clock p.m., Pacific Daylight Time is hereby fixed as the time and the Council Chamber of the City Hall, 926 Main Street, Milwaukie, Oregon, is hereby fixed as the place for a public hearing to be held by the City Council of the City of Milwaukie, Oregon, to hear objections and remonstrances to the annexation of the hereinabove mentioned property, if any.

BE IT HEREBY FURTHER RESOLVED, that the City Recorder of the City of Milwaukie, Oregon, be and he hereby is directed and ordered to cause notices of proceedings and the public hearing to be had thereon to be published and posted and the date, time, place and purpose of said hearing to be published once each week for two successive weeks prior to the date of such hearing in the Milwaukie Review, a newspaper of general circulation in said City, and that he further cause notices of the date, time, place and purpose of said hearing to be posted in four public places within the City of Milwaukie, Oregon, for a like period of time.

ADOPTED THIS 11th DAY OF APRIL, 1966.


Robert E. Richmond, Mayor

ATTEST:


R. E. Osborne, City Recorder

Ordinance No. 1113 was taken up and read for its first reading. It was moved by Graf, seconded by Howard, that Ordinance No. 1113 be passed to its second reading and that it be read by title only at this time. Motion carried and so ordered.

Ordinance No. 1113, AN ORDINANCE providing for the rezoning of certain property in the City of Milwaukie, Clackamas County, Oregon, from zone 3-R-1 to 3-R-2 SPECIAL, amending Ord. No. 481, as amended and declaring an emergency, was taken up and read for its second reading and put on its passage with the following result being had: Ayes: Fuller, Graf, Howard, Richmond, Slominski. Nays: None. Ordinance No. 1113 passed the Council and was so declared by the Mayor.

R/W PURCHASE - STATE HIGHWAY DEPARTMENT

A letter from the State Highway Department was read concerning the purchase of City property for the purpose of right-of-way for the Clackamas Expressway to be constructed, and offering \$20,750 total price.

It was moved by Howard, seconded by Slominski, that the Mayor be authorized to sign the agreement contingent upon the approval of form by the City Attorney. Motion carried and so ordered.

PAYMENT OF BILLS

The Mayor presented to the Manager his expense voucher for the conference he attended at Washington D.C., to be included with the bills payable for April 11, 1966.

CCB102

It was moved by Howard, seconded by Graf, that the bills be paid as presented. Motion carried and so ordered. (See below)

REPORT - TAX BASE STUDY COMMITTEE

Councilman Graf reported on the progress of the Tax Base Study Committee.

CORRESPONDENCE - THE TERRA CORPORATION

A letter was read from the Terra Corporation advising the City that they were unable to obtain a maintenance bond to be furnished the City of Milwaukie on the completed portions of the street on Regents Drive and Brookside Drive in the Tarrybrooks Subdivision, and requested that the City accept the guarantee and promise of the Johnson Creek Corp. and Fred E. Weber personally.

It was moved by Graf, seconded by Howard, that the Manager advise the Terra Corp. that the Council would not accept the street without a bond; however, would consider a cash bond in lieu of the maintenance bond. Motion carried and so ordered.

CIVIL DEFENSE MEETING

City Manager is to contact Sgt. Hedensten, Police Department, concerning attendance at a Civil Defense meeting to be held in the near future.

Attorney advised that he and Judge Mills would be attending a meeting at Eugene for Judges and interested persons, on court procedure on April 29.

The Mayor gave a brief report on the National League Conference held in Washington, D.C.


BILLS PAYABLE ON APRIL 11, 1966

Addressograph-Multigraph	24.10
Air-Mac Inc.	90.00
Alaska Steel Co.	23.86
American Building Maintenance	274.40
American-Lincoln Products	23.30
Blue Seal Industrial Service	22.64
Bob's Rentals & Sales	12.50
Brooks Products Inc.	36.60
Don Calhoun	48.90
Cesspool Contractors	210.00
The Childrens Book Council, Inc.	9.75
Chinook Motel & Tower	120.00
Randall M. Church	83.18
Coast Mirror Co.	8.10
Clackamas County Clerk	1.50
Crown Publishers, Inc.	4.21
Dieringer's	16.92
Down Town Idea Exchange	29.00
Evergreen Communication	70.00
Feenaughty Machinery Co.	53.08
J. K. Gill Co.	6.95
Gro-Tron Products	90.00
C. S. Hammond & Co.	33.90
Robert O. Hedensten	11.85
Charlie Helwig, Inc.	7.05
The Hesik Co., Inc.	188.80
Wm. R. Hofmann	34.50
Horton Electric	5.70
Industrial Specialists	15.70
Robert C. Jemison	30.00
Jim's Window Cleaning	25.00
Lake Oswego Public Library	19.30
Larson's Auto Parts	28.99
Lehman Reloading Service	14.00
Main Street Cleaners	6.00

McCready Lumber Yards	8.07
McDowell Bag Co.	15.50
Meter Box Equipment Co.	633.00
Milwaukie Automotive	114.34
Milwaukie Hardware	70.62
Milwaukie Lumber Co.	8.43
Milwaukie Oil Co.	88.29
Milwaukie Plumbing & Heating	113.49
Milwaukie Review	34.68
Milwaukie Sand & Gravel	5.55
Milwaukie Volunteer Fire	16.00
Mixermobile Mfg. Co.	3.53
Mt. Hood Chemical Corp.	145.00
Oregon State Police	75.00
Olson Bros.	3.69
Oregon City Laundry	64.76
Pacific Northwest Bell	376.00
Paulsen & Roles Lab.	6.90
Petty Cash	22.67
Pioneer Mercantile Co.	60.87
Portland Concrete & Pipe	25.00
Portland General Electric Co.	3,618.52
Portland Seed Co.	134.00
Portland State College	45.00
Pump Pipe & Power	13.26
Radio Corp. of America	658.75
Forrest E. Sandberg	23.50
Sanderson Safety Supply	10.80
Shields, Harper & Co.	2.29
Sears & Roebuck Co.	22.72
Silver, Burdett Co.	4.30
Southern Pacific Co.	30.00
State of Oregon - Dept. of Motor Vehicles	78.00
Street Fund	44.02
Thomas Office Supply	35.19
Tire Sales & Service	92.22
Utilities Supply Co.	1,120.98
Fred Wagner	81.00
B. J. Walton	52.91
Water Fund	425.46
Waterworks Supplies	52.95
Weiler Chevrolet	3,185.94
Western Drug Label	155.00

ADJOURN

On motion duly made and carried, the meeting adjourned at 11:15 p.m.


Barbara J. Watson, Acting Clerk

MEETING OF APRIL 25, 1966

COUNCIL CHAMBERS

1031st Meeting

The one thousand thirty-first regular meeting of the Council of Milwaukie was held on the twenty-fifth day of April, 1966.

The meeting was called to order by Mayor Robert Richmond at 7:30 p.m., with the following Councilmen present:

Robert E. Richmond, Mayor
Edgar Fuller
Donald W. Graf

Dr. James Howard
Dr. Paul J. Slominski

Also present:

Fred Dyer, City Manager
George Van Bergen, Attorney