

ORDINANCE NO. 18-1021

**AN ORDINANCE OF THE CITY OF OREGON CITY DESIGNATING THE PROPERTY
COMMONLY KNOWN AS GLEN OAK PARK AS A PARK UNDER
OREGON CITY CHARTER CHAPTER X**

WHEREAS, the 2008 Parks and Recreation Master Plan Update identified the "Glen Oak Road/high school acquisition area" as a priority; and

WHEREAS, at its meeting on September 17, 2008, the City Commission authorized the acquisition of the park property; and

WHEREAS, utilizing Parks SDC funds and Metro Natural Areas Bond Measure Local Share funds, the City purchased the parcels identified as Tax Lots 1401 and 1500 of 3-2E-09D for \$1,990,000 and the deed was recorded at Clackamas County as 2008-068546; and

WHEREAS, in 2014 City of Oregon City staff along with a consultant and the community began the process of preparing the Glen Oak Park Master Plan which was finalized on September 4, 2015; and

WHEREAS, the intent of the master plan was to provide a framework for the City of Oregon City to use in pursuit of funding and to solicit partnerships to help implement future park plans; and

WHEREAS, the park is located on Glen Oak Road and is commonly referred to as Glen Oak Park but the park's name is temporary and a new park name survey is underway and the park will be renamed; and


WHEREAS, designating Glen Oak Park as a park under Chapter X of the City Charter would ensure protection of the park by preventing the transfer, sale, vacation or major changes to Glen Oak Park without a legal vote of the people; and

WHEREAS, the status of Oregon City's parks as charter parks has been discussed by the Parks & Recreation Advisory Committee (PRAC) and at a regular meeting held on May 24, 2018, PRAC recommended that staff prepare ordinances for adoption by the City Commission recognizing ten parks as charter parks including Glen Oak Park.

NOW, THEREFORE, OREGON CITY ORDAINS AS FOLLOWS:

Section 1. Glen Oak Park, identified as 3-2E-09D-1401&1500, with the boundaries as shown on the map attached to this Ordinance as Exhibit A, is hereby designated as a park in accordance with the Charter of Oregon City, Chapter X, Section 43, creating a permanent park for the enjoyment of the citizens of Oregon City.

Read for the first time at a regular meeting of the City Commission held on the 5th day of September, 2018, and the City Commission finally enacted the foregoing Ordinance this 19th day of September, 2018.




DAN HOLLADAY, Mayor

Attested to this 19th day of September, 2018:



Katie Riggs, City Recorder

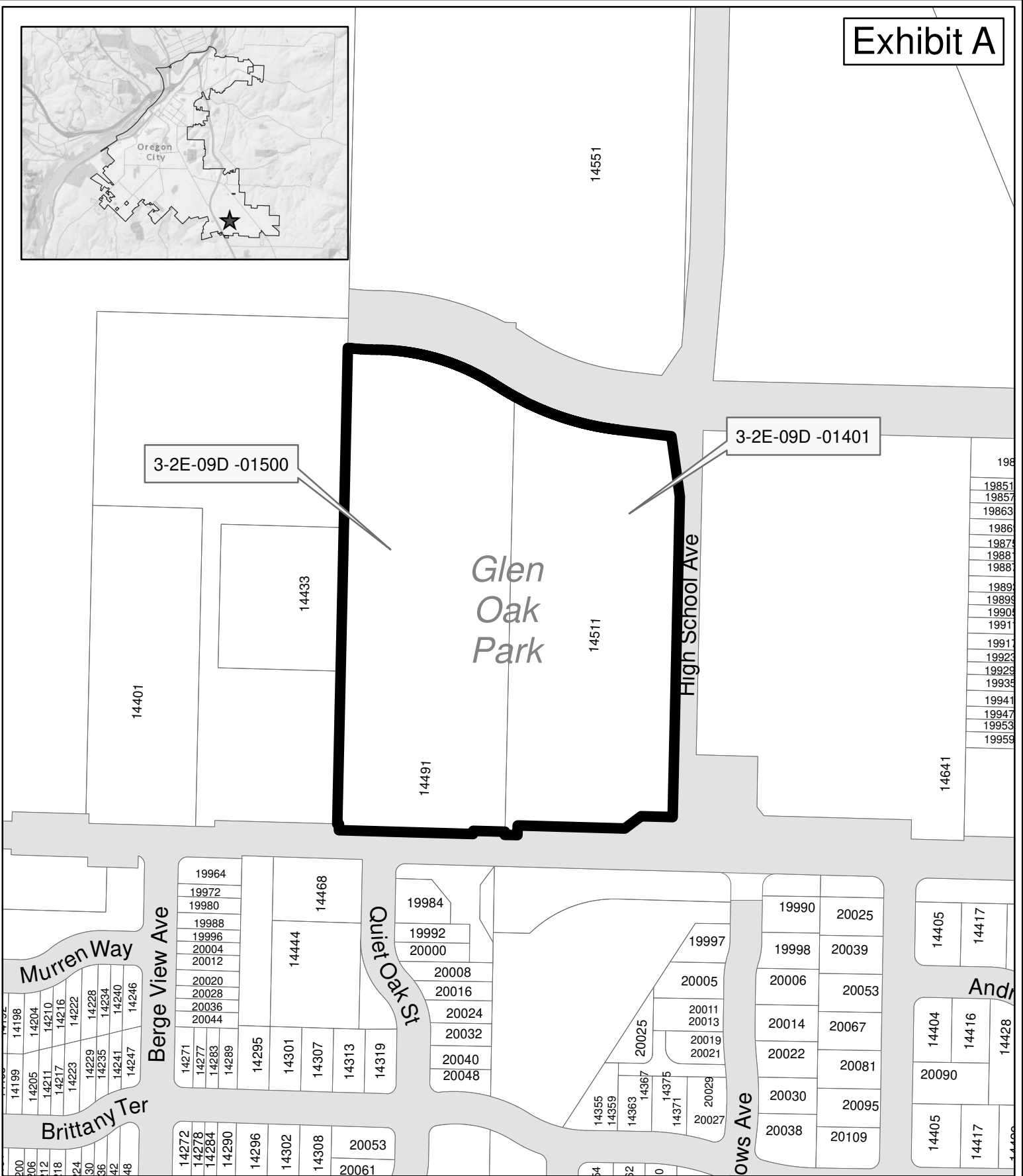
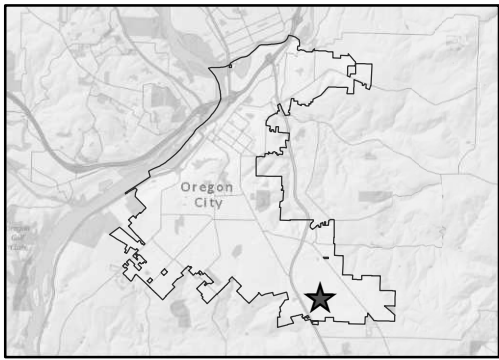
Approved as to legal sufficiency:



City Attorney

Attachment:
Exhibit A – Map of Park

Exhibit A



The City of Oregon City makes no representations, express or implied, as to the accuracy, completeness and timeliness of the information displayed. This map is not suitable for legal, engineering, or surveying purposes. Notification of any errors is appreciated.



Glen Oak Park Ordinance 18-1021

0 200 400 Feet

1 inch = 200 feet

City of Oregon City
P.O. Box 3040
625 Center St
Oregon City, OR 97045
503-657-0891 phone
503-657-6629 fax
www.orecity.org



Plot date: August 23, 2018
Plot name: Glen Oak Park - Ordinance - 8_5x11P - 20180823.pdf
Map name: Glen Oak Park - Ordinance - 8_5x11P.mxd