

After recording return to:

City Recorder
City of Oregon City
320 Warner Milne Road
Oregon City, OR 97045

CITY OF OREGON CITY, OREGON

SANITARY SEWER AND STORM DRAINAGE EASEMENT

In consideration of the sum of \$1.00, the receipt of which is hereby acknowledged, The Archdiocese of Portland in Oregon ("Grantor") conveys to the City of Oregon City, Oregon ("City"), a perpetual, nonexclusive easement (the "Easement") over and across the real property described in Exhibit "A" hereto upon the terms and conditions contained herein. The location of the Easement is shown (not to scale) in Exhibit "B" hereto.

AGREEMENT

1. City's Use. The City shall use the Easement to construct and maintain sanitary sewer and storm drainage systems.
2. Grantor's Use. Grantor reserves the right to use the surface of the Easement for walkways, plantings and related uses. However, such uses by Grantor shall not interfere with the use or the operation of the Easement by the City for the purposes specified in Section 1 above. Grantor shall not construct any permanent improvements over the Easement which interferes with or obstructs the City's use of the Easement.
3. Access. Grantor grants to City the reasonable right to cross Grantor's remaining property which adjoins the Easements for City to access the Easement.
4. Restoration. The City shall after any construction or maintenance activity restore the surface of the Easement to its condition before the construction of the sewer and storm drainage system.
5. Indemnification. The City agrees to defend, indemnify, and hold Grantor harmless from any loss, claim or liability to Grantor arising out of the City's use of the Easement.
6. Covenant Running With the Land. This Easement and all covenants contained herein, touch and concern the land, run with the land and bind and affect the land. The City and Grantor agree that this Easement shall be binding upon their transferees, successors, heirs and assigns and all covenants contained therein shall be similarly binding upon them.

IN WITNESS WHEREOF, Grantor and City have each executed this Easement effective the 15th day of August, 1994.

**ARCHDIOCESE OF PORTLAND IN
OREGON, GRANTOR**

By: *Paul Peri*
Its: Vicar General


Accepted And Agreed To

CITY OF OREGON CITY, GRANTEE

Daniel W. Fowler
Mayor
Joan K. Elliott
City Recorder

STATE OF OREGON)
) ss.
County of Multnomah)

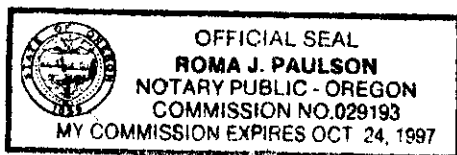
The foregoing instrument was acknowledged before me this 28 day of September 1994, by Paul Peri, on behalf of the Archdiocese of Portland in Oregon.




Delia Wilson
Notary Public for Oregon
My Commission Expires: 7/28/95

STATE OF OREGON)
) ss.
County of Clackamas)

~~1994~~ The foregoing instrument was acknowledged before me this 1st day of March, 1995, by *Daniel W. Fowler*, Mayor of the City of Oregon City, Oregon.



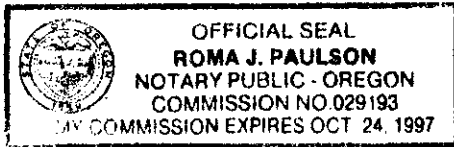
Roma J. Paulson
Notary Public for Oregon
My Commission Expires: 10-24-97



STATE OF OREGON)

County of Clackamas) ss.

The foregoing instrument was acknowledged before me this 1st day of March,
~~1994~~, by Frank E. Elliott, City Recorder of the City of Oregon City, Oregon.
1995



Roma J. Paulson
Notary Public for Oregon

My Commission Expires: 10-24-97


Exhibit A
Cemetery Easement

Description:

Part of the William Holmes Donation Land Claim No. 38 in Section 5, Township 3 South, Range 2 East of the Willamette Meridian, in the City of Oregon City, County of Clackamas and State of Oregon, being more particularly described as follows:

Beginning at the Northeast corner of the "Cemetery" tract of land described in that certain conveyance from Archbishop W.H. Gross to James Rauw and recorded April 28, 1887, in Book 29, Page 103, Clackamas County Deed Records, being also the Southerly corner of that tract of land conveyed to the Archdiocese of Portland by Deed recorded in Book 669, Page 752, Clackamas County Records; thence Northeasterly along the Southeasterly line or said Archdiocese of Portland Tract 119.8 feet, more or less, to the Southerly East corner of said tract; thence North 28°15' West along the Northeasterly line of said tract and its extension 207 feet, more or less, to a point on the East line of that tract of land conveyed to the Archdiocese of Portland, by Deed recorded May 4, 1948 in Book 406, Page 99, Clackamas County Deed Records; thence North along said East line 90 feet, more or less, to the Northeast corner of said tract; thence West along the North line of said tract 409.86 feet to the Northwest corner of said tract; thence South along the West line of said tract 25 feet to a point; thence East and parallel with said North line 384.86 feet to a point that is 25 feet West of the East line of said tract; thence South and parallel with said East line 65 feet to a point that is 25 feet West of Northwesterly extension of the East line of said Archdiocese of Portland Tract 669/752); thence South 18°15' East and parallel with said East line and Northwesterly extension 190 feet, more or less, to a point that is North 18°15' West, 25 feet from the Southeasterly line of said tract; thence Southwesterly and parallel with said Southeasterly line 65 feet, more or less, to a point on the East line of said Archdiocese Tract (406/99); thence South along said East line 28 feet, more or less, to the point of beginning.

1112



6



CITY OF OREGON CITY

Incorporated 1844

COPY

September 13, 1994

PUBLIC WORKS DEPARTMENT

Water - Street - Storm - Sewer - Fleet

Facility Maintenance

122 South Center Street

Oregon City, OR 97045

(503)657-8241

FAX(503)650-9590

Delia Wilson
2838 East Burnside
Portland, Oregon 97214

Dear Ms. Wilson

Please find enclosed the paper work for the Storm Drain easement at St. John's Cemetery. We would appreciate it if you would please read, sign and return this material to us as soon as possible.

If you have any question, please contact us at our office. Phone: 657-8241

Thank you.

Sincerely

Rick McClung
Public Works Director

RMc/gp

enclose: Drainage Easement
cc: file



CITY OF OREGON CITY

INCORPORATED 1844

COMMISSION REPORT

TO THE HONORABLE MAYOR AND COMMISSIONERS

FOR AGENDA

DATED
March 1, 1995

1 of 1

Page

Subject: Storm Drain Easement Acceptance -
Archdiocese of Portland -
St. John's Cemetery

Report No. 95-21

In 1994, the City constructed a drainage ditch on property owned by Acton Lands Limited and on property owned by the Archdiocese of Portland, namely, St. John's Cemetery. The easement touches and concerns the land, runs with the land and binds and affects the land. A representative of the Archdiocese of Portland has executed the easement.

On the March 1, 1995 agenda is the easement needed by the City for the drainage ditch. It is recommended that the easement be accepted and the Mayor and City Recorder authorized to execute.

CHARLES LEESON
City Manager

jke
Attach.


cc: Public Works Director
City Engineer

DRAINAGE EASEMENT 1995

3-2E-5BC ST. John Cemetery

DOC# 94-091450

DOC# 95-015479


(purple)

DO	item
1212	16

Env. 160