

RESOLUTION NUMBER 6- 1980

A RESOLUTION FOR INITIATING CERTAIN AMENDMENTS TO THE MILWAUKIE COMPREHENSIVE PLAN LAND USE MAP.

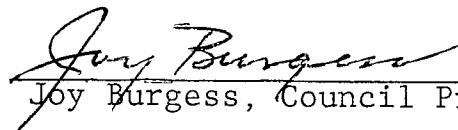
WHEREAS, certain changes in the map of the Milwaukie Comprehensive Plan and Ordinances have been suggested by consultants Wilsey & Ham in a memorandum dated January 11, 1980, and

WHEREAS, these changes would insure consistency between the Plan and Zoning Ordinance maps;

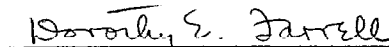
NOW THEREFORE BE IT RESOLVED by the City Council of the City of Milwaukie that these recommended changes be approved for consideration and be referred to the Planning Commission so that steps can be taken for their formal inclusion in the Plan.

BE IT SO RESOLVED.


Introduced and adopted by the City Council on the 21st day of January, 1980, at a regular meeting of the City Council.

  
Joy Burgess, Council President

ATTEST:

  
Dorothy E. Farrell, Recorder

APPROVED AS TO FORM:

  
City Attorney



PORTION OF  
FIGURE 6  
LAND USE PLAN

# LEGEND

Low Density	LD
Moderate Density	MD
Medium Density	Med. D
High Density	HD
Commercial	C
Industrial	I
Public Lands	



0 FEET 1000 2000

CITY OF  
**MILWAUKIE**  
COMPREHENSIVE  
PLAN