

RESOLUTION NO. 13-25

**A RESOLUTION REQUESTING THE JURISDICTIONAL TRANSFER
OF A PORTION OF THAYER ROAD AND ALL OF THAYER COURT, FALCON DRIVE
AND CONNIE COURT FROM CLACKAMAS COUNTY TO OREGON CITY**

WHEREAS, staff has been coordinating with Clackamas County over the past few years to facilitate the transfer of several county roads due to city subdivision/partition development and operational needs; and,

WHEREAS, staff recommends transferring a portion of Thayer Road, a minor arterial, from Maplelane Road to the Urban Growth Boundary (UGB), consisting of approximately 0.35 miles (County maintenance in 2013 consisting of a chip seal and ditch, catch basin and culvert cleaning); and,

WHEREAS, staff recommends transferring all of Thayer Court, a local street off of Thayer Road just east of Maplelane Road, consisting of approximately 0.05 miles (County maintenance in 2013 consisting of a chip seal and ditch, catch basin and culvert cleaning); and,

WHEREAS, staff recommends transferring all of Falcon Drive, a local street south of Gaffney Lane and connecting to Castleberry Loop to the southwest, consisting of approximately 0.38 miles (County maintenance in 2013 consisting of a chip seal and catch basin and culvert cleaning); and,

WHEREAS, staff recommends transferring all of Connie Court, a local street north of Glen Oak Road, consisting of approximately 0.07 miles (County maintenance in 2013 consisting of a chip seal and catch basin and culvert cleaning); and,

WHEREAS, in January 2013, Oregon City entered into an IGA with Clackamas County whereby the City agreed to undertake permitting authority and maintenance responsibilities for a portion of Thayer Road and all of Thayer Court, Falcon Drive and Connie Court following maintenance of the roadways by the County; and,

WHEREAS, these county roads are within the city limits of Oregon City; and,

WHEREAS, transfer of these roads will simplify planning and development review by eliminating Clackamas County review; and,


WHEREAS, the County/City Urban Growth Management Agreement provides for the transfer of county roads by consent of both parties, subject to a standard payment for a 2-inch overlay for a minimum 20-foot width for local streets and a negotiated payment for collectors and arterials; and,

WHEREAS, the City's Public Works Director recommends this transfer without further compensation due to the County's maintenance efforts in 2013 on these four streets; and

WHEREAS, it is in the public interest for these transfers to take place.

NOW, THEREFORE, OREGON CITY RESOLVES AS FOLLOWS to request that Clackamas County transfer jurisdiction of a portion of Thayer Road and all of Thayer Court, Falcon Drive and Connie Court and a total of approximately 0.85 miles as further depicted in Exhibit A, to the City of Oregon City.

Approved and adopted at a regular meeting of the City Commission held on the 18th day of September 2013.




DOUG NEELEY, Mayor

Attested to this 18th day of September 2013:



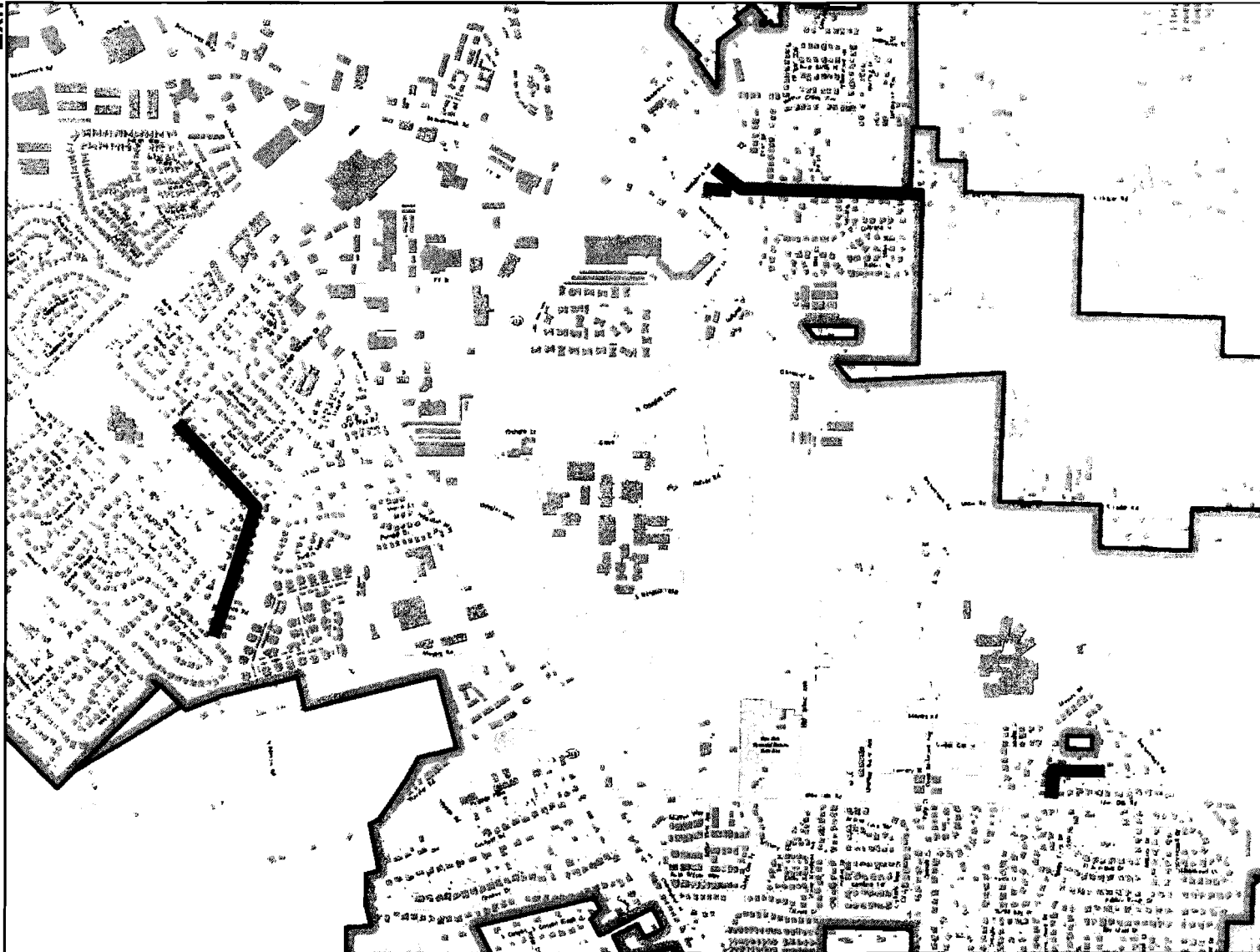
Nancy Ide, City Recorder

Approved as to legal sufficiency:





City Attorney

Inter Governmental Agreement Location Map

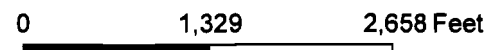
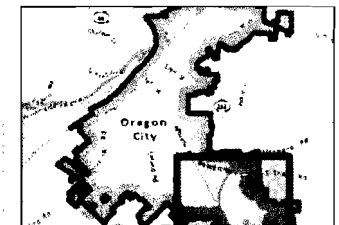


Legend

-  City Limits
-  UGB

Notes

Overview Map



1: 15,947



The City of Oregon City makes no representations, express or implied, as to the accuracy, completeness and timeliness of the information displayed. This map is not suitable for legal, engineering, surveying or navigation purposes. Notification of any errors is appreciated.

Map created 12/26/2012

Thayer Rd., Thayer Ct., Connie Ct., & Falcon Dr.

City of Oregon City
 PO Box 3040
 625 Center St
 Oregon City
 OR 97045
 (503) 657-0891
 www.orcity.org

