

ORDINANCE 1553

AN ORDINANCE OF THE CITY OF MILWAUKIE, OREGON, AMENDING ORDINANCE NUMBERS 1437 and 1438 BY REDESIGNATING CERTAIN PROPERTY FROM CLACKAMAS COUNTY LOW-DENSITY TO CITY LOW-DENSITY RESIDENTIAL AND REZONING THE PROPERTY FROM CLACKAMAS COUNTY R-10 TO CITY R-10 (RESIDENTIAL).

WHEREAS, annexation of the property described below was approved and it is necessary for the City to apply City zoning and land use designations to the property,

NOW THEREFORE, THE CITY OF MILWAUKIE DOES ORDAIN AS FOLLOWS:

Section 1. The following property is redesignated from Clackamas County low-density to city low-density and rezoned from Clackamas County R-10 to City R-10:

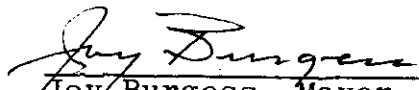
Tax Lots 600, 600 E 1, 700, 900 & 901, Map 2S 2E 6 AD.

Section 2. Ordinance Numbers 1437 and 1438, and the Comprehensive Plan and Zoning Maps are amended accordingly.


Read the first time on Sept. 20, 1983, and moved to second reading by unanimous vote of the City Council.

Read the second time and adopted by the City Council on Sept. 20, 1983

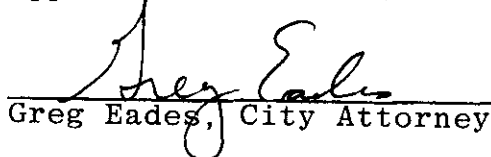
Signed by the Mayor on Sept. 20, 1983


Joy Burgess, Mayor

ATTEST:


Laurie Perkin, City Recorder

Approved as to form:


Greg Eades, City Attorney