



# CITY OF MILWAUKIE

TRAFFIC REGULATION NO.: **521** DATED: **1/9/2025**

As provided in the City of Milwaukie Municipal Code Chapter 10.08 Section 020, and having based my determination only upon:

- a. Traffic engineering principles and traffic investigations;
- b. Standards, limitation and rules promulgated by the State Highway Commission;
- c. Other recognized traffic control standards;
- d. Required needs.

---

### **Need for Traffic Regulation:**

SE Harrison Street has been extended from the Home Subdivision to connect to SE Home Ave. Due to the narrower street, signage is required to control traffic and increase the safety of pedestrians and bicyclists.

---

### **General Description of Regulation:**

This regulation changes parking standards for the following locations:

1. Tax ID 12E30CD11000 (northwest Harrison & Home)  
"Stop Sign" placed at corner of intersection.
2. Tax ID 12E30CD10900 (southwest Harrison & Home)  
"Do Not Enter" sign placed at corner of intersection.
3. Tax ID 12E30CD11500 (middle north Harrison)  
"Begin One Way" & "Speed Limit 15 MPH" signs placed.
4. Tax ID 12E30CD11500 (middle north Harrison)  
"No Parking Any Time (Arrow Right)" sign placed.
5. Tax ID 12E30CD11400 (northeast Harrison)  
"No Parking Any Time (Arrow Left)" sign placed.

*Jennifer Garbely*

\_\_\_\_\_  
Jennifer Garbely, City Engineer

*Michael T. Groome Jr*

\_\_\_\_\_  
Michael Groome, TRG Author

1/6/2025

Date

---

I hereby establish the following traffic regulation and establishing the attached map identifying parking restrictions, which will take effect as soon as appropriate signs or markings are posted in the areas affected.

*ES*

\_\_\_\_\_  
Emma Sagor, City Manager

This regulation has been recorded by the Office of the City Recorder (OCR).

- cc:  City of Milwaukie Engineering       City of Milwaukie Parking Enforcement  
 City of Milwaukie Police                       City of Milwaukie Operations and Sign Shop  
 Clackamas County Fire Dept.                       City of Milwaukie Court

Temporary Expiration Date: N/A

Does this regulation replace or repeal a previous regulation? If so, which TRG #s? \_\_\_\_\_










## Relevant Work Map



General locations are circled and the numbers correspond with the list below.

### General Locations:

1. Tax ID 12E30CD11000 (northwest Harrison & Home)
2. Tax ID 12E30CD10900 (southwest Harrison & Home)
3. Tax ID 12E30CD11500 (middle north Harrison)
4. Tax ID 12E30CD11500 (middle north Harrison)
5. Tax ID 12E30CD11400 (northeast Harrison)

Reference Table			
Item Number	Existing Features	Description	New Features
1		Adds "Stop Sign" placed at corner of intersection.	
2		Adds "Do Not Enter Except Bicycles" sign placed at corner of intersection.	
3		Adds "Begin One Way" & "Speed Limit 15 MPH" signs placed.	
4		Adds "No Parking Any Time (Arrow Right)" sign placed.	
5		Adds "No Parking Any Time (Arrow Left)" sign placed.	